




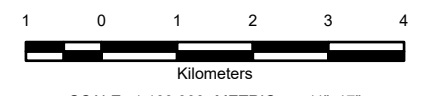


LEGEND:

-  Major Road
-  Mapsheets
-  First Nation Settlement Lands - Surveyed

NOTES:

1. This project is funded in part by the Government of Canada.



All units are metric and in metres unless otherwise specified. Transverse Mercator Projection, NAD83 Yukon Albers CSRS. Elevations are in metres above sea level (MSL). Canadian Geodetic Vertical Datum 2013 (CGVD2013).

0	24/04/29	ISSUED AS FINAL	ALW	BJI
NO.	YYMMDD	DESCRIPTION	ISSUED BY	CHECK BY

REVISIONS / ISSUE





SOUTHERN LAKES FLOOD MAPPING STUDY

LAKE LABERGE INUNDATION MAPSHEET OVERVIEW

APRIL 2024	SHEET 1 OF 1	REV: 0
------------	--------------	--------